LOCUS MAP

NOT TO SCALE

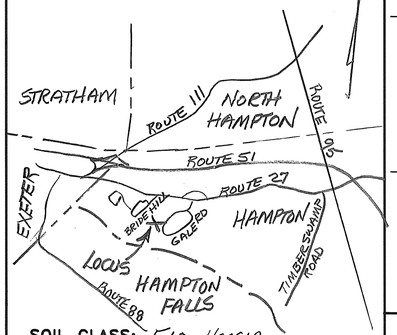

SOIL CLASS: 510 HOOSIC

(SOURCE: USDA-SCS SOIL SURVEY)

BENCH MARKS: DATUM = ASSUMED

#1 SET NAIL 18" OAK EL 46.96

#2 SET NAIL 24" OAK EL 38.30

#3 SET NAIL 12" OAK EL 44.53

#4 SET HUB EL 46.93

DESIGN INTENT: BED BOTTOM TO BE PLACED NO LOWER THAN 0" EXISTING GRADE, UPSLOPE SIDE (EXIS GRADE = 40). EQUALS 6" ABOVE GRADE AT EL 39.5 – 70% OF BED AREA DOWNSLOPE

SUITABLE REPLACEMENT AREA:

SYSTEM MUST BE REBUILT IN PLACE OR REDESIGNED.

LEGEND:

50	EXISTING CONTOUR
(50)	PROPOSED CONTOUR
50.0	EXISTING SPOT ELEVATION
(50.0)	PROPOSED SPOT ELEVATION

NOTES:

1. THIS PLAN IS NOT TO BE CONSTRUED AS A BOUNDARY SURVEY. PROPERTY LINES SHOWN ARE APPROXIMATED BASED ON INFORMATION FROM THE FOLLOWING SOURCE: RCRD PLAN D 22808
2. NHDES-WS&PCD SUBDIVISION APPROVAL NUMBER: 36147
3. THIS SYSTEM IS NOT DESIGNED TO HANDLE GARBAGE DISPOSAL WASTE.
4. NO SURFACE WATER OR WELL WITHIN 75' OF PROPOSED SYSTEM.

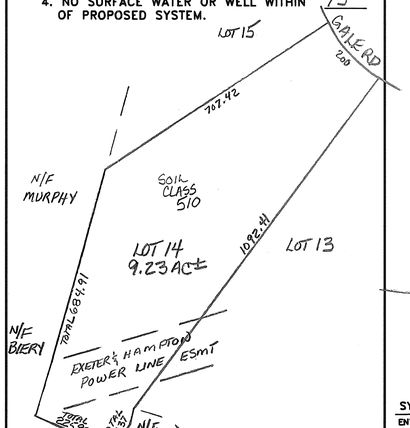

PLOT PLAN

1" = APPROX 200'

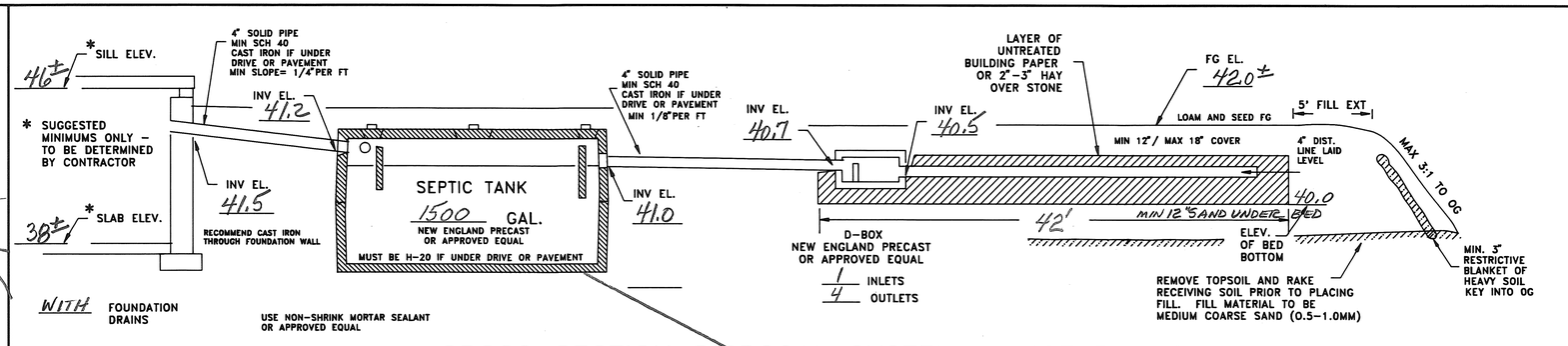

CROSS SECTION DISPOSAL SYSTEM – NOT TO SCALE

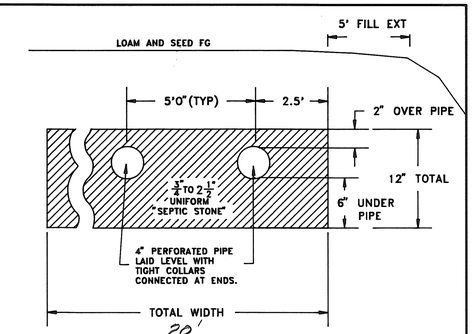

PLAN : 1" = 20'

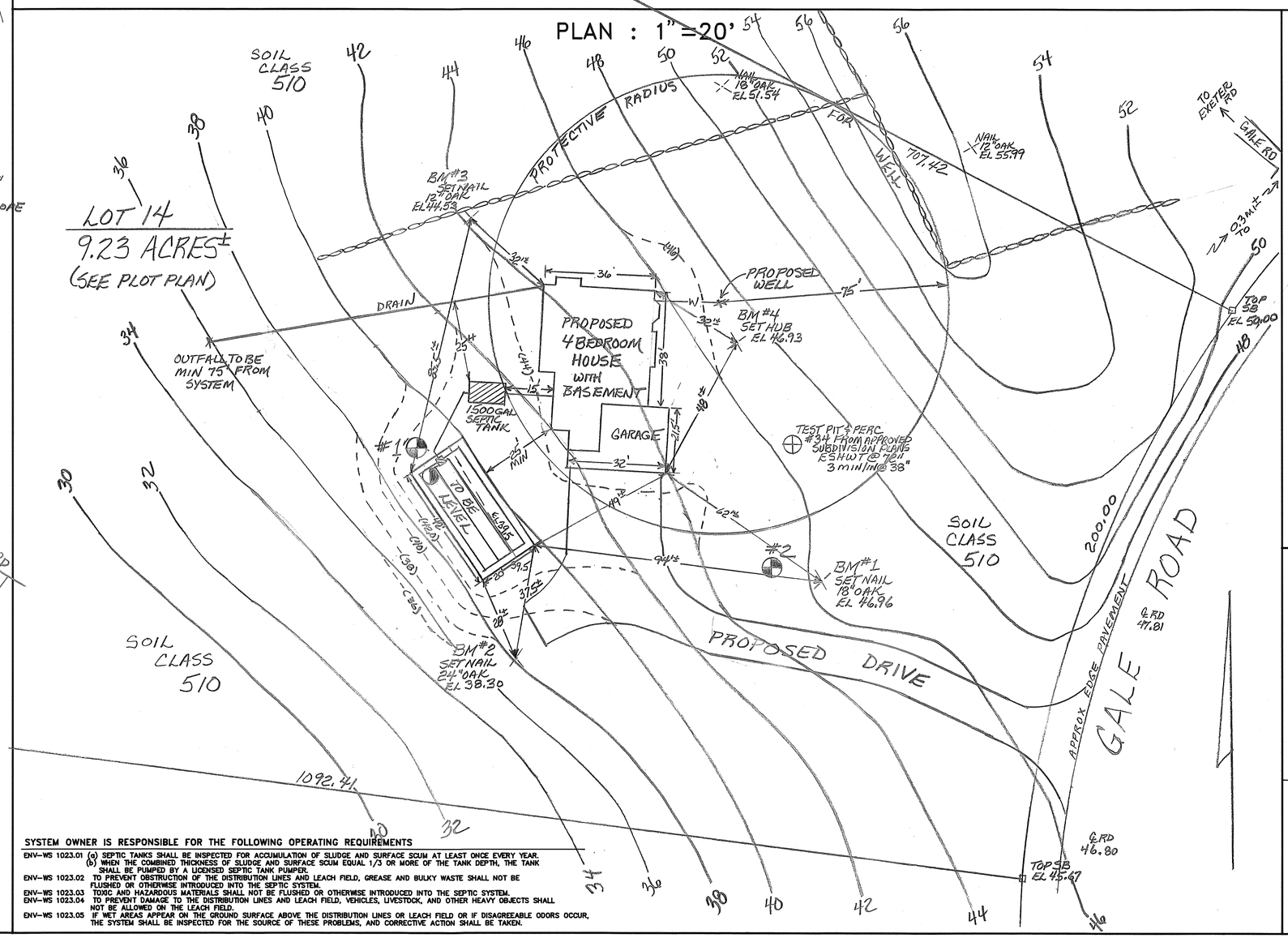

SYSTEM OWNER IS RESPONSIBLE FOR THE FOLLOWING OPERATING REQUIREMENTS

ENV-WS 1023.01 (a) SEPTIC TANKS SHALL BE INSPECTED FOR ACCUMULATION OF SLUDGE AND SURFACE SCUM AT LEAST ONCE EVERY YEAR. (b) WHEN THE COMBINED THICKNESS OF SLUDGE AND SURFACE SCUM EQUAL 1/3 OR MORE OF THE TANK DEPTH, THE TANK SHALL BE PUMPED BY A LICENSED SEPTIC TANK PUMPER.

ENV-WS 1023.02 TO PREVENT OBSTRUCTION OF THE DISTRIBUTION LINES AND LEACH FIELD, GREASE AND BULKY WASTE SHALL NOT BE FLUSHED OR OTHERWISE INTRODUCED INTO THE SEPTIC SYSTEM.

ENV-WS 1023.03 TOXIC AND HAZARDOUS MATERIALS SHALL NOT BE FLUSHED OR OTHERWISE INTRODUCED INTO THE SEPTIC SYSTEM.

ENV-WS 1023.04 TO PREVENT DAMAGE TO THE DISTRIBUTION LINES AND LEACH FIELD, VEHICLES, LIVESTOCK, AND OTHER HEAVY OBJECTS SHALL NOT BE ALLOWED ON THE LEACH FIELD.

ENV-WS 1023.05 IF WET AREAS APPEAR ON THE GROUND SURFACE ABOVE THE DISTRIBUTION LINES OR LEACH FIELD OR IF DISAGREEABLE ODORS OCCUR, THE SYSTEM SHALL BE INSPECTED FOR THE SOURCE OF THESE PROBLEMS, AND CORRECTIVE ACTION SHALL BE TAKEN.

TP TEST PIT DATA

DATE: 2/20/95

TOWN INSPECTOR: N/A

TEST PIT #1 EL 39.0

0-4" LOAM & ROOT MAT
4-28" DARK YELLOWISH BROWN (10YR 4/6) GRAVELLY FINE SANDY LOAM W/STONES, GRANULAR FRIABLE
28"-42" DARK YELLOWISH BROWN (10YR 4/6) GRAVELLY SLIGHTLY LOAMY MEDIUM TO COARSE SAND GRANULAR LOOSE (W/STONES)
42"-78" LIGHT OLIVE BROWN (2.5Y 5/4) GRAVELLY LOAMY FINE SAND W/STONES, BLOCKY, SOMEWHAT FIRM, MOTTLED
ESHWT @ 42", ROOTS TO 4', NO OBS H_2O, NO REFUSAL

TEST PIT #2 EL 45.3

0-4" LOAM & ROOT MAT
4-18" 10YR 4/6 GRAVELLY SSL GRAN. FRIABLE
18-40" 10YR 4/6 GRAVELLY LOAMY MED TO COARSE SAND
40-72" 10YR 5/4 TO 5/6 GRAVELLY MED SAND GRAN LOOSE
72"-? 2.5Y 5/4 GRAVELLY LFS BLOCKY FIRM, MOTTLED
ESHWT @ 72", NO OBS H_2O, NO REFUSAL
STONES THROUGHOUT

PT PERC TEST DATA

DATE: 2/20/95

PERC RATE: 4 MIN/IN DEPTH: 26"

DESIGN LOADING: 4 BEDROOMS

AREA REQUIRED: 825 SF

AREA PROPOSED: 20 x 42 = 840 SF

PROPOSED

SEPTIC SYSTEM PLAN

LOCUS: LOT 14 GALE ROAD HAMPTON, NH

OWNER: TELERAN CONSTRUCTION
14 BROWN AVE
STRATHAM, NH 03885

NEW HAMPSHIRE Designer of Subsurface Disposal Systems
Ann W. Bialobrzeski No. 348
Water Supply & Pollution Control

APPLICANT:
STOCKTON SERVICES
PO BOX 1306
HAMPTON, NH 03842

DATE: 2/27/95

APPROVAL: CA1995000966

194 LOT 14

LOCUS MAP

NOT TO SCALE

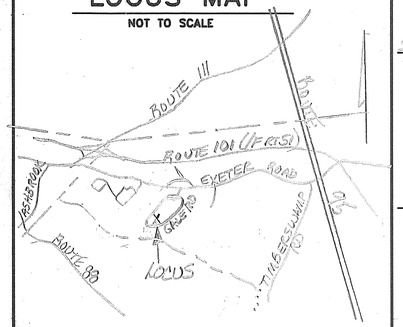

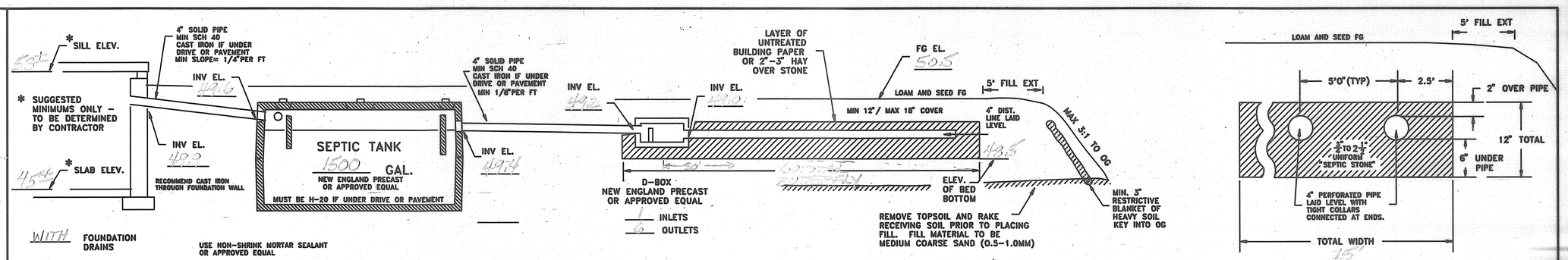

CROSS SECTION DISPOSAL SYSTEM – NOT TO SCALE

SOIL CLASS: 510 HOOSIC

(SOURCE: USDA–SCS SOIL SURVEY)

BENCH MARKS: DATUM = ASSUMED

#1 SET NAIL 24" OAK EL 50.18

#2 SET NAIL 6" POPLAR EL 46.43

#3 SET NAIL HEM. EL 50.68

#4 SET NAIL 6" POPLAR EL 54.81

DESIGN INTENT: BED BOTTOM TO BE PLACED NO LOWER THAN 7" ABOVE EXISTING GRADE, UPSLOPE SIDE (EXIS GRADE = 47.0). FG ELS 18" ABOVE GRADE 17" EL 47.0 / 50.5 / 24" OF BED AREA DOWNSLOPE

SUITABLE REPLACEMENT AREA: SYSTEM MUST BE REBUILT IN PLACE OR REDESIGNED.

LEGEND:

50	EXISTING CONTOUR
(50)	PROPOSED CONTOUR
50.0	EXISTING SPOT ELEVATION
(50.0)	PROPOSED SPOT ELEVATION

NOTES:

1. THIS PLAN IS NOT TO BE CONSTRUED AS A BOUNDARY SURVEY. PROPERTY LINES SHOWN ARE APPROXIMATED BASED ON INFORMATION FROM THE FOLLOWING SOURCE: BCRD PLAN #D 22803
2. NHDES–WS&PCD SUBDIVISION APPROVAL NUMBER: #36147
3. THIS SYSTEM IS NOT DESIGNED TO HANDLE GARBAGE DISPOSAL WASTE.
4. NO SURFACE WATER OR WELL WITHIN 75' OF PROPOSED SYSTEM.

PLOT PLAN

1" = APPROX _____

PLAN : 1" = 20'

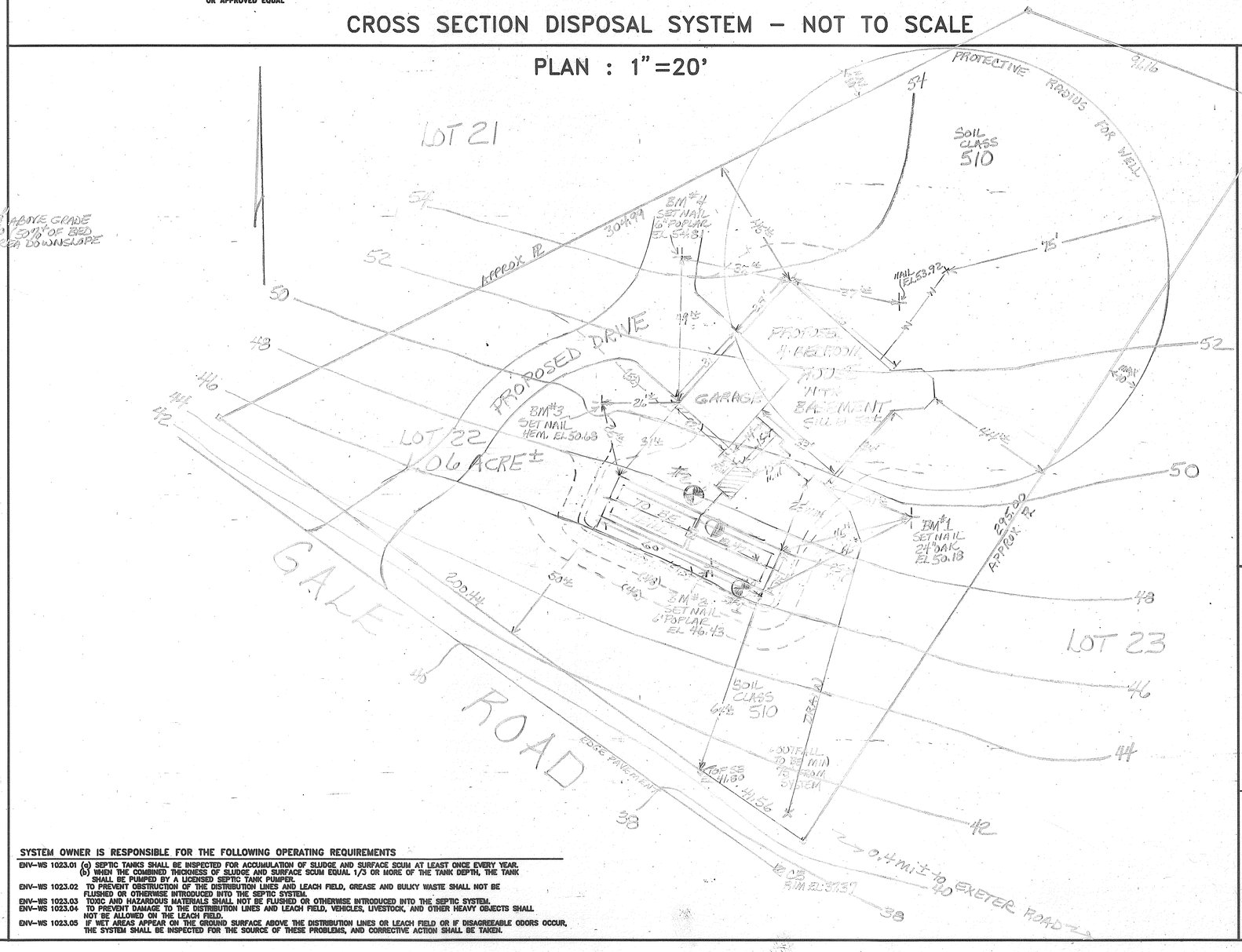

SYSTEM OWNER IS RESPONSIBLE FOR THE FOLLOWING OPERATING REQUIREMENTS

ENV–WS 1023.01 (a) SEPTIC TANKS SHALL BE INSPECTED FOR ACCUMULATION OF SLUDGE AND SURFACE SCUM AT LEAST ONCE EVERY YEAR. (b) WHEN THE COMBINED THICKNESS OF SLUDGE AND SURFACE SCUM EQUAL 1/3 OR MORE OF THE TANK DEPTH, THE TANK SHALL BE PUMPED BY A LICENSED SEPTIC TANK PUMPER.

ENV–WS 1023.02 TO PREVENT OBSTRUCTION OF THE DISTRIBUTION LINES AND LEACH FIELD, GREASE AND BULKY WASTE SHALL NOT BE FLUSHED OR OTHERWISE INTRODUCED INTO THE SEPTIC SYSTEM.

ENV–WS 1023.03 TOXIC AND HAZARDOUS MATERIALS SHALL NOT BE FLUSHED OR OTHERWISE INTRODUCED INTO THE SEPTIC SYSTEM.

ENV–WS 1023.04 TO PREVENT DAMAGE TO THE DISTRIBUTION LINES AND LEACH FIELD, VEHICLES, LIVESTOCK, AND OTHER HEAVY OBJECTS SHALL NOT BE ALLOWED ON THE LEACH FIELD.

ENV–WS 1023.05 IF WET AREAS APPEAR ON THE GROUND SURFACE ABOVE THE DISTRIBUTION LINES OR LEACH FIELD OR IF DISAGREEABLE ODORS OCCUR, THE SYSTEM SHALL BE INSPECTED FOR THE SOURCE OF THESE PROBLEMS, AND CORRECTIVE ACTION SHALL BE TAKEN.

TEST PIT DATA

DATE: 5/2/94

TOWN INSPECTOR: N/A

#1 EL 46.2
0–4" LOAM & ROOT MAT
4–30" 10YR 4/6 GRAVELLY FINE SANDY LOAM, GRANULAR, FRIABLE
30–60" 2.5Y5/4 GRAVELLY FINE SANDY LOAM, MASSIVE, SOMEWHAT FIRM, MOTTLED
ESHWT @ 30", ROOTS TO 42", NO OBS H_2O, NO REFUSAL

#2 EL 48.0
0–3" LOAM & ROOT MAT
3–33" 10YR 4/6 GRAVELLY FINE SANDY LOAM W/ COBBLES, GRANULAR, FRIABLE
33–72" 2.5Y5/4 GRAVELLY FINE SANDY LOAM, MASSIVE, FIRM IN PLACE, MOTTLED
ESHWT @ 33", ROOTS TO 40", NO OBS H_2O
NO REFUSAL

PERC TEST DATA

DATE: 5/2/94

PERC RATE: 4 MIN/IN DEPTH: 26"

DESIGN LOADING: 4 BEDROOMS

AREA REQUIRED: 825 SF

AREA PROPOSED: 15' x 60' = 900 SF

PROPOSED

SEPTIC SYSTEM PLAN

LOCUS: LOT 22 GALE ROAD HAMPTON, NH

OWNER: TELERAN CONSTRUCTION
14 BROWN AVE
STRATHAM, NH 03885

NEW HAMPSHIRE Designer of Subsurface Disposal Systems
Ann W. Blaiobrzeski
No. 348
Water Supply & Pollution Control

APPLICANT:
STOCKTON SERVICES
PO BOX 1306
HAMPTON, NH 03842

DATE: 4/26/96

APPROVAL: CA 199600171B

194 LOT 22

LOCUS MAP

NOT TO SCALE

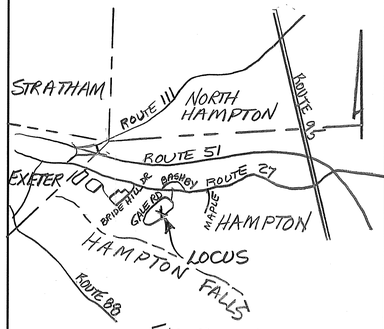

SOIL CLASS: 510 B HOOSIC

(SOURCE: USDA-SCS SOIL SURVEY)

BENCH MARKS: DATUM = PER APPROVED SUBDIVISION PLANS

#1 SET NAIL 18" OAK EL 112.43

#2 SET NAIL 12" HICKORY EL 111.00

#3 SET NAIL 10" BEECH EL 113.70

#4 TOP CONC. BOUND EL 119.83

DESIGN INTENT: BED BOTTOM TO BE PLACED NO LOWER THAN 0" (AT) EXISTING GRADE, UPSLOPE SIDE (EXIS GRADE = 113.3'). EQUALS 6" ABOVE GRADE AT EL 112.8 – 65%± OF BED AREA DOWNSLOPE

SUITABLE REPLACEMENT AREA:

SYSTEM MUST BE REBUILT IN PLACE OR REDESIGNED.

LEGEND:

50	EXISTING CONTOUR
(50)	PROPOSED CONTOUR
50.0	EXISTING SPOT ELEVATION
(50.0)	PROPOSED SPOT ELEVATION

NOTES:

1. THIS PLAN IS NOT TO BE CONSTRUED AS A BOUNDARY SURVEY. PROPERTY LINES SHOWN ARE APPROXIMATED BASED ON INFORMATION FROM THE FOLLOWING SOURCE: APPROVED SUBDIVISION PLANS
2. NHDES-WS&PCD SUBDIVISION APPROVAL NUMBER: 36147
3. THIS SYSTEM IS NOT DESIGNED TO HANDLE GARBAGE DISPOSAL WASTE.
4. NO SURFACE WATER OR WELL WITHIN 75' OF PROPOSED SYSTEM.

PLOT PLAN

1" = APPROX _____

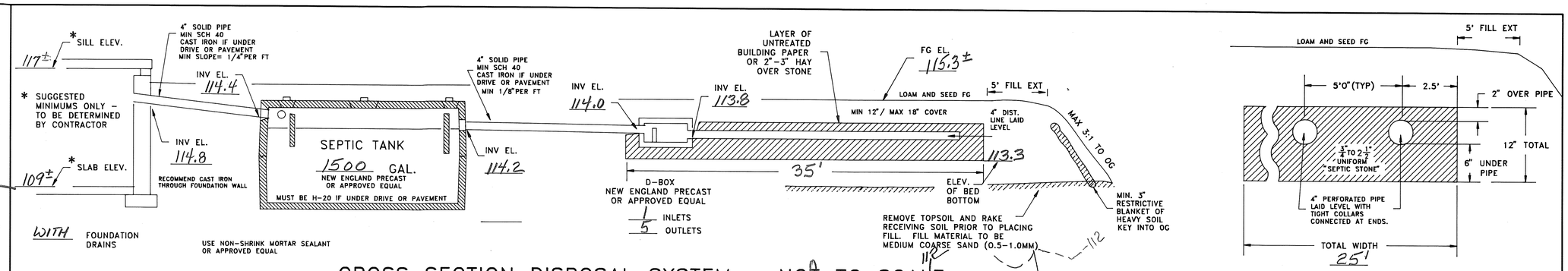

CROSS SECTION DISPOSAL SYSTEM – NOT TO SCALE

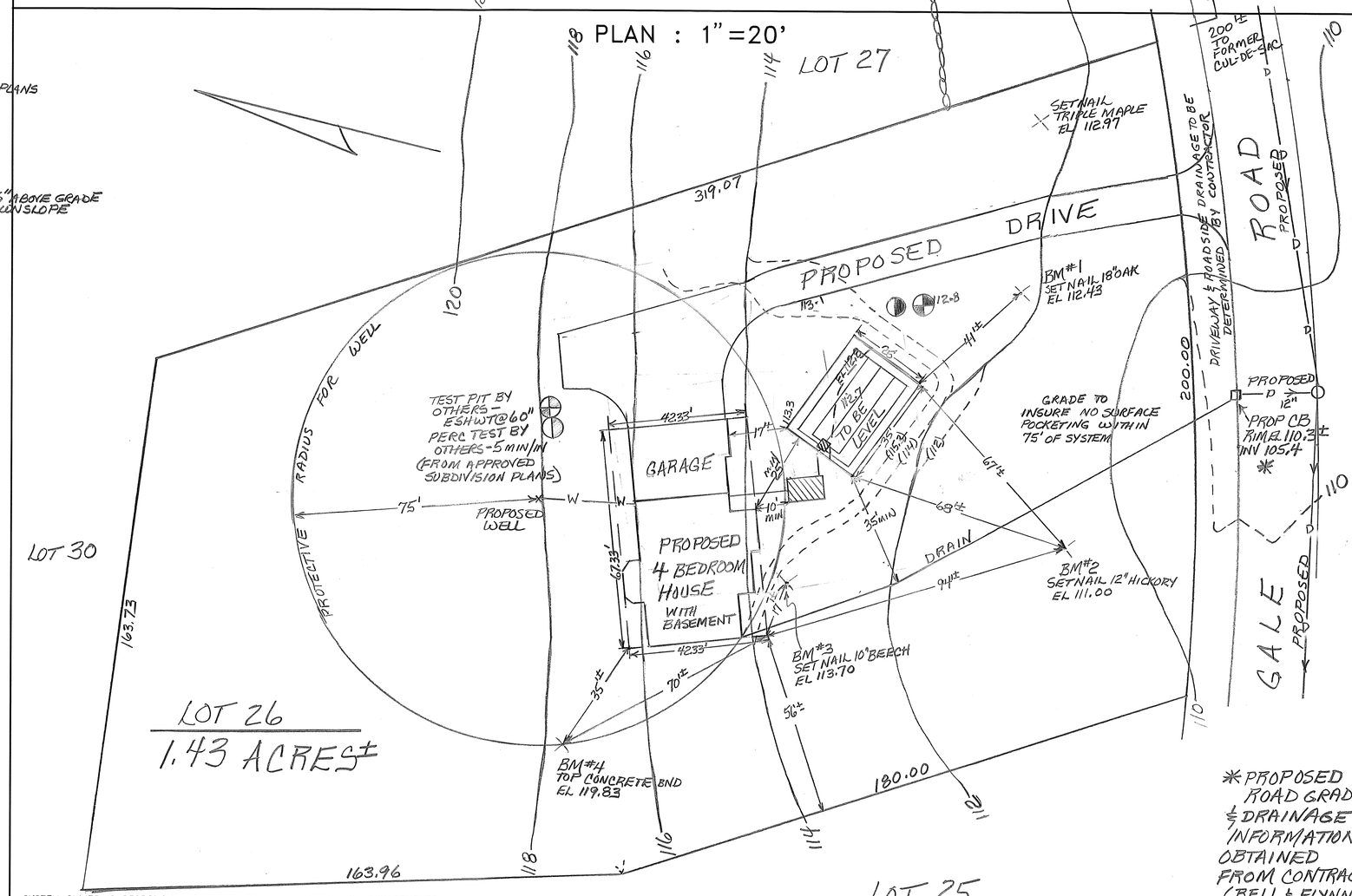

SYSTEM OWNER IS RESPONSIBLE FOR THE FOLLOWING OPERATING REQUIREMENTS

ENV-WS 1023.01 (a) SEPTIC TANKS SHALL BE INSPECTED FOR ACCUMULATION OF SLUDGE AND SURFACE SCUM AT LEAST ONCE EVERY YEAR. (b) WHEN THE COMBINED THICKNESS OF SLUDGE AND SURFACE SCUM EQUAL 1/3 OR MORE OF THE TANK DEPTH, THE TANK SHALL BE PUMPED BY A LICENSED SEPTIC TANK PUMPER.

ENV-WS 1023.02 TO PREVENT OBSTRUCTION OF THE DISTRIBUTION LINES AND LEACH FIELD, GREASE AND BULKY WASTE SHALL NOT BE FLUSHED OR OTHERWISE INTRODUCED INTO THE SEPTIC SYSTEM.

ENV-WS 1023.03 TOXIC AND HAZARDOUS MATERIALS SHALL NOT BE FLUSHED OR OTHERWISE INTRODUCED INTO THE SEPTIC SYSTEM.

ENV-WS 1023.04 TO PREVENT DAMAGE TO THE DISTRIBUTION LINES AND LEACH FIELD, VEHICLES, LIVESTOCK, AND OTHER HEAVY OBJECTS SHALL NOT BE ALLOWED ON THE LEACH FIELD.

ENV-WS 1023.05 IF WET AREAS APPEAR ON THE GROUND SURFACE ABOVE THE DISTRIBUTION LINES OR LEACH FIELD OR IF DISAGREEABLE ODORS OCCUR, THE SYSTEM SHALL BE INSPECTED FOR THE SOURCE OF THESE PROBLEMS, AND CORRECTIVE ACTION SHALL BE TAKEN.

TEST PIT DATA

DATE: 9/15/94

TOWN INSPECTOR: N/A

TEST PIT EL 112.8

0-4" LOAM & ROOT MAT

4-42" DARK YELLOWISH BROWN (10YR 4/6) GRAVELLY LOAMY FINE TO MED. SAND (GRANULAR FRIABLE TO 20" " LOOSE - 20-42")

42-78" LIGHT OLIVE BROWN (2.5Y 5/4) GRAVELLY FINE SANDY LOAM MASSIVE, FIRM, MOTTLED

ESHWT @ 42" ROOTS TO 4'±, NO OBS H_2O, NO REFUSAL

PERC TEST DATA

DATE 9/15/94

PERC RATE: 4 MIN/IN DEPTH: 24"

DESIGN LOADING: 4 BEDROOMS

AREA REQUIRED: 825 SF

AREA PROPOSED: 25' × 35' = 875 SF PROVIDED

PROPOSED

SEPTIC SYSTEM PLAN

LOCUS: LOT 26 GALE ROAD HAMPTON, NH

OWNER: TELERAN CONSTRUCTION 14 BROWN AVE STRATHAM, NH 03885

NEW HAMPSHIRE Designer of Subsurface Disposal Systems Ann W. Bialobrzeski No. 348 Water Supply & Pollution Control

APPLICANT:
STOCKTON SERVICES
PO BOX 1306
HAMPTON, NH 03842

DATE: 9/28/94

APPROVAL: CA 1994207018

194 LOT 26

LOCUS MAP

NOT TO SCALE

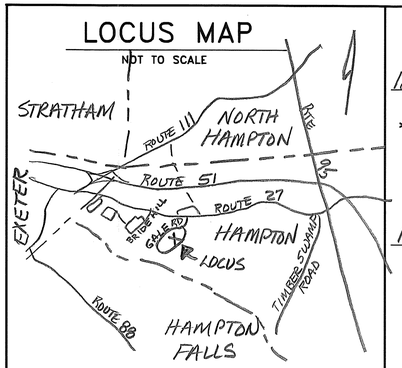

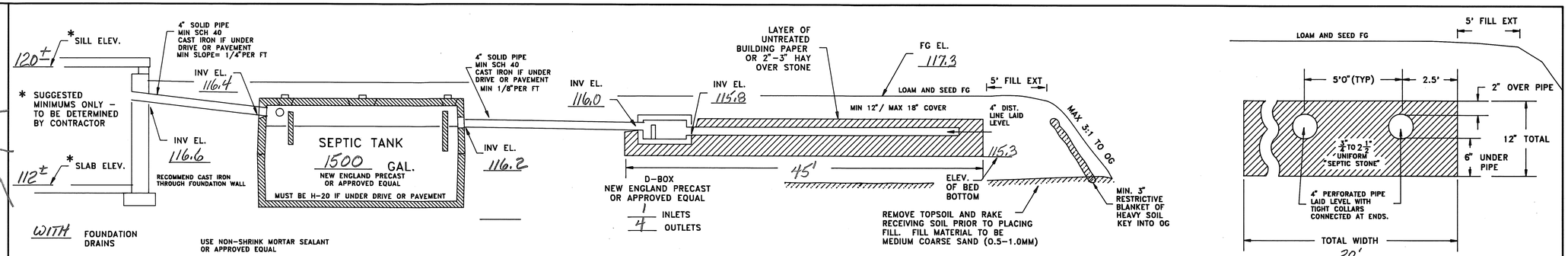

CROSS SECTION DISPOSAL SYSTEM – NOT TO SCALE

SOIL CLASS: 510B HOOSIC

(SOURCE: USDA-SCS SOIL SURVEY)

BENCH MARKS: DATUM = PER APPROVED SUBDIVISION PLANS

#1 SET NAIL TRIPLE OAK EL 114.61

#2 SET NAIL 14" OAK EL 112.70

#3 SET NAIL TRIPLE MAPLE EL 112.97

DESIGN INTENT: BED BOTTOM TO BE PLACED NO LOWER THAN 2" ABOVE EXISTING GRADE, UPSLOPE SIDE (EXIS GRADE = EL 115.1). EQUALS 8" ABOVE GRADE AT EL 114.6 → 62% ± OF BED AREA DOWNSLOPE

SUITABLE REPLACEMENT AREA:

SYSTEM MUST BE REBUILT IN PLACE OR REDESIGNED.

LEGEND:

50	EXISTING CONTOUR
(50)	PROPOSED CONTOUR
50.0	EXISTING SPOT ELEVATION
(50.0)	PROPOSED SPOT ELEVATION

NOTES:

1. THIS PLAN IS NOT TO BE CONSTRUED AS A BOUNDARY SURVEY. PROPERTY LINES SHOWN ARE APPROXIMATED BASED ON INFORMATION FROM THE FOLLOWING SOURCE: APPROVED SUBDIVISION PLANS
2. NHDES-WS&PCD SUBDIVISION APPROVAL NUMBER: 36147
3. THIS SYSTEM IS NOT DESIGNED TO HANDLE GARBAGE DISPOSAL WASTE.
4. NO SURFACE WATER OR WELL WITHIN 75' OF PROPOSED SYSTEM.

PLOT PLAN

1" = APPROX _____

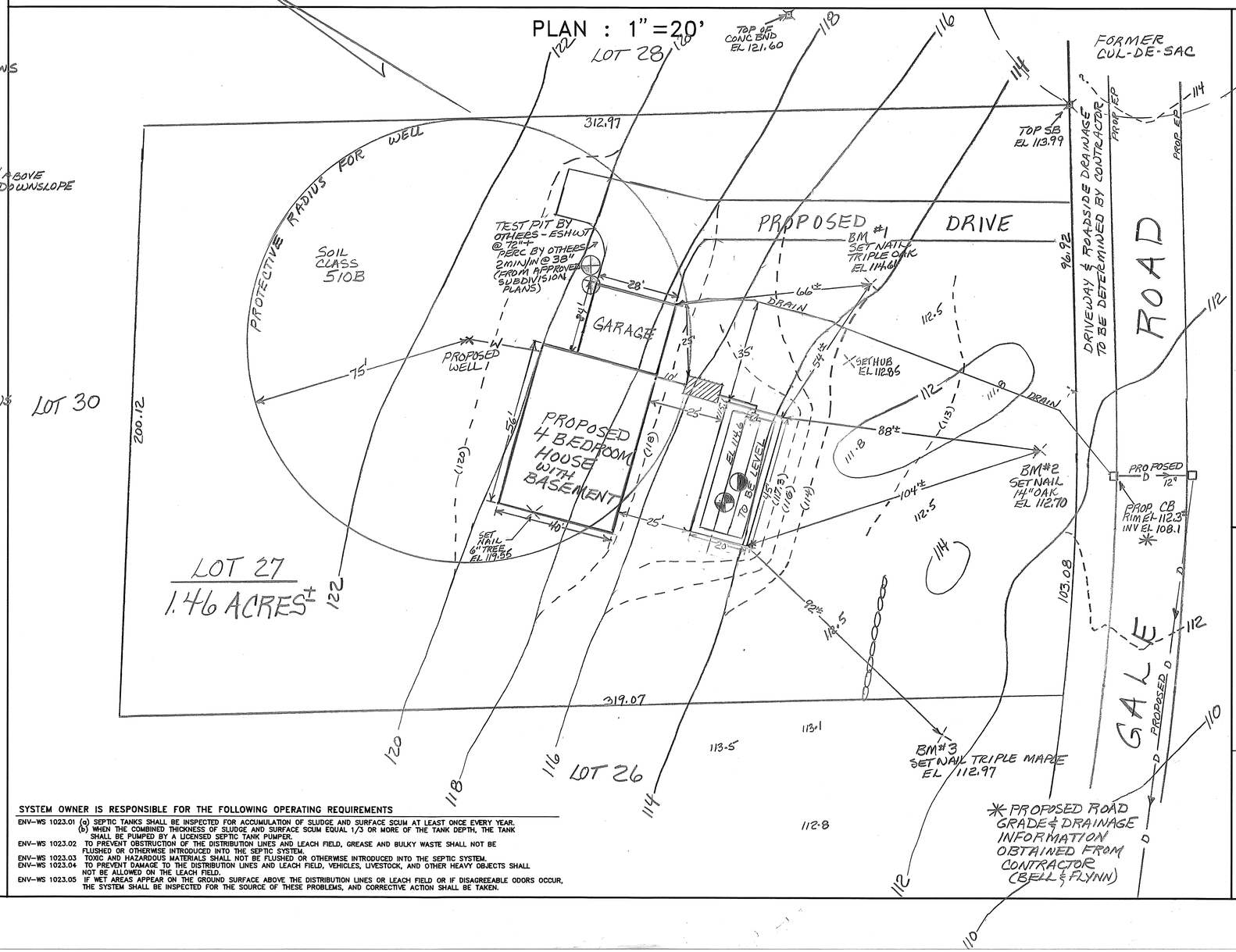

SYSTEM OWNER IS RESPONSIBLE FOR THE FOLLOWING OPERATING REQUIREMENTS

ENV-WS 1023.01 (a) SEPTIC TANKS SHALL BE INSPECTED FOR ACCUMULATION OF SLUDGE AND SURFACE SCUM AT LEAST ONCE EVERY YEAR. (b) WHEN THE COMBINED THICKNESS OF SLUDGE AND SURFACE SCUM EQUAL 1/3 OR MORE OF THE TANK DEPTH, THE TANK SHALL BE PUMPED BY A LICENSED SEPTIC TANK PUMPER.

ENV-WS 1023.02 TO PREVENT OBSTRUCTION OF THE DISTRIBUTION LINES AND LEACH FIELD, GREASE AND BULKY WASTE SHALL NOT BE FLUSHED OR OTHERWISE INTRODUCED INTO THE SEPTIC SYSTEM.

ENV-WS 1023.03 TOXIC AND HAZARDOUS MATERIALS SHALL NOT BE FLUSHED OR OTHERWISE INTRODUCED INTO THE SEPTIC SYSTEM.

ENV-WS 1023.04 TO PREVENT DAMAGE TO THE DISTRIBUTION LINES AND LEACH FIELD, VEHICLES, LIVESTOCK, AND OTHER HEAVY OBJECTS SHALL NOT BE ALLOWED ON THE LEACH FIELD.

ENV-WS 1023.05 IF WET AREAS APPEAR ON THE GROUND SURFACE ABOVE THE DISTRIBUTION LINES OR LEACH FIELD OR IF DISAGREEABLE ODORS OCCUR, THE SYSTEM SHALL BE INSPECTED FOR THE SOURCE OF THESE PROBLEMS, AND CORRECTIVE ACTION SHALL BE TAKEN.

TP TEST PIT DATA

DATE: 9/15/94

TOWN INSPECTOR: N/A

TEST PIT EL 114.6

0-4" LOAM & ROOT MAT

4-20" YELLOWISH BROWN (10YR5/6) GRAVELLY FINE SANDY LOAM GRANULAR FRIABLE

20-40" YELLOWISH BROWN (10YR5/4) GRAVELLY LOAMY FINE TO MEDIUM SAND, GRANULAR LOOSE

40-72" LIGHT OLIVE BROWN (2.5Y5/4) STONEY FINE SANDY LOAM, MASSIVE FIRM, MOTTLED

ESHWT @ 40" NO OBS H_2O, ROOTS TO 48" NO REFUSAL

PT PERC TEST DATA

DATE 9/15/94

PERC RATE: 4 MIN/IN DEPTH: 20"

DESIGN LOADING: 4 BEDROOMS

AREA REQUIRED: 825

AREA PROPOSED: 20 x 45 = 900 SF

PROPOSED

SEPTIC SYSTEM PLAN

LOCUS: LOT 27 GALE ROAD HAMPTON, NH

OWNER: ARLUWADE, INC. c/o TELERAN CONSTRUCTION 14 BROWN AVE STRATHAM, NH 03885

NEW HAMPSHIRE Designer of Subsurface Disposal Systems * * * Ann W. Bialobrzeski No. 348 Water Supply & Pollution Control

APPLICANT:
STOCKTON SERVICES
PO BOX 1306
HAMPTON, NH 03842

DATE: 10/6/94

APPROVAL: CA 1994207677

194 LOT 27